

Circuit of 5 Fountains



Departure by feet at the Houses of Rocks of Graufthal

Main-tagging : Yellow circle



Appendices of Reipertswiller



Departure from the multi-purpose hall of Reipertswiller - Parking

Ride-Tagging: yellow disk (basic circuit), route Reipertswiller - Schweintisch - Rundenkopf - La Melch - Reipertswiller.

Ride-tagging extra time : Yellow disk, blue triangle, red disk and yellow disk

Duration : 1h30 basic circuit 3h extra time Distance 12 km or 18 km

Circuit of the rock of the Twelve Apostles



Departure from the place of the train station of Wingen / Moder

Ride-tagging : **blue disk, blue triangle, green triangle**, route Wingen/Moder - Fischtahl shelter - Kohlhutte - Schumacherfelsen - Stauffersberg - rock of 12 Apostles - road of borders - pass of Kindsbronn (shelter) - Wingen/Moder.

Duration : 4h30 Distance : 15km

The Charter of the Walker

To protect the environment means to keep the sense for discovery and emotion, guard the beauty of the landscapes and do not waste a rare heritage.

10 basic rules for the daily life

Information in the tourist office or Maison du Parc 03 88 01 49 59



WALKING CIRCUITS IN THE PAYS DE LA PETITE PIERRE

Round-trip of Baerenberg



Tour Departure : Club Vosgien's portico (at the opposite of the Tourist Office)

Ride-Tagging : **blue circle**—Pass by the sand stoned rock in the direction of the Altenbourg gardens - Turn right in front of the tree nursery and walk down a path through the secondary road called La Petite Pierre/ Oberhof- Continue for 200m. - An other trail is possible : Carry on this road as far as the crossroad of the campsite and go and have a lunch or coffee break in the Auberge d'Imsthal then go back through the same road to join up with the sunken lane. Walk up with a sunken lane in the direction of La Petite Pierre.



Duration: 1h without pause Distance : 3.5km

On the height of La Petite Pierre



Departure in front of the Post in La Petite Pierre - Take the road in the direction of Ingwiller - 50m after the Post office, rise the stairs- Tour arrival in the residential area- Take the street to the right-

Ride-tagging : **red rectangle** - Take the Kirchberg street to the right. Pass by the nursing home. Continue on the tarred road.

Ride-tagging : **full red circle** - Walk down to the right (on the tarred road) - Follow the path behind « La Clairière hotel Spa »- Have a relaxing break and have a lunch or drink a coffee-Arrival at the Rock of the frog - Walk down to the right - Cross over the secondary road called D7 in the direction of Loosthal - Pass by the 1st car park of Loosthal


Ride-tagging : **red triangle** - 50m after the car park, walk down to the right towards the Imsthal Auberge-By arriving on the road, go down to the left- After the Hotel spa « La Clairière », turn right, and left by arriving on the road, go on to 500m.





Ride-Tagging: **yellow-rhombus** - go up to the right towards La Petite Pierre- Last step path-Arrival at the post office-

Duration : 1h30 without break Distance : 4km

The Loosthal Forest Path


 *Point of departure: at the 3d Loosthal's car park (opposite the Hotel Spa 'La Clairière' located on the road of Ingwiller) in La Petite Pierre.*

Main ride-tagging : yellow-circle - Walk up to the 1st road sign, then continue on the right- Walk underneath the rock- Walk up onto the height of Sprung and carry on to the right- Arrival at 'Bellevue' - Follow the Club Vosgien's trail for 100m- Join the path with the green markers- Arrival at the source of Eberfelsen (Eberfelsen Spring)- After a few minutes, leave the Club Vosgien path and turn left-Walk up towards the forest house Breitschloss - Continue towards the pond of Lach - Take the Loosthal forest track on the left- Continue for 600m - Arrival at Hirschfels rock - View over Hunebourg Castle - Return to the path - Continue for 20 min - Arrival at Finkenfels rock - Walk along the wall of rock as far as the Loosthal Rock.- Return to the forest road- After 50m, take the steps on the left.

 *Duration : 2h*  *Distance : 4km*

Nature Trail of GORNA

(Ornithological grouping of the Refuge the North Alsace)


 *Point of departure : at the 1st car park of Loosthal (opposite the Hotel spa 'La Clairière' in the direction of Ingwiller) in La Petite Pierre.*



Follow the panel 'sentier de découverte'. Continue towards the path around the aviaries and the bird health center 'le GORNA' marked out with explanatory panels.

 *Duration : 1h*


The Froschkopf Round trip

Departure behind the Hotel Spa 'La Clairière' in the direction of Ingwiller in La Petite Pierre


 **Ride-tagging: yellow circle** - Follow the same tagging on the whole circuit- Pass by the rocher de la Grenouille (The frog' s rock).

 *Duration : 40min*  *Distance : 2km*

Circuit du Rocher Blanc

 *Point of departure : rue du Lavoir, in La Petite Pierre*

Ride-tagging : yellow/white/yellow rectangle - Follow the tagging on the whole circuit.

 *Duration : 1h30*


4 paths of interpretation

Discover by yourself the 'staedtel's secret', which is the old city of La Petite Pierre, and take one of the 4 discovering paths at the point departure of the Tourist Office, this path is described in a guide sold at the Tourist Office.

These illustrated and described tour cards make you able to take one of the circuits to cross or to walk around La Petite Pierre.

Let's discover : history, ancient buildings and traditions, museums, natural heritage, poetry...


Path of 12 Sources

 *Departure at the hamlet Moderfeld between La Petite Pierre and Zittersheim*


Document available at the Tourist Office on demand

 *Duration : 4h*  *Distance : 15km*

Poetic path of René Char

 *Departure at the sport stadium close to the forest house located between La Petite Pierre and Petersbach.*

Document available at the Tourist Office on demand

 *Main circuit of 8km, departure from the stadium as far as the pond of Donnenbach - 3 various ways of 3.5km, 5km and 8.5km*