

Five Fountain Circular Path



Departure at the feet of the Graufthal's rock houses

Main-tagging : Yellow circle



Appendices of Reipertswiller




Departure from the parking of the multi-purpose hall of Reipertswiller

Sign tag: yellow disk (basic circuit), follow the roads: Reipertswiller - Schweintisch - Rundenkopf - La Melch - Reipertswiller.

If you have extra time follow the : Yellow disk, blue triangle, red disk and yellow disk



Duration : 1h30 basic circuit 3h extra time  Distance 12 km or 18 km

The Rock of the Twelve Apostles Circuit



Departure from the railway station of Wingen-sur-Moder

Sign tag : **blue disk**, **blue triangle**, **green triangle**, route Wingen/Moder - Fischtahl shelter - Kohlhutte - Schumacherfelsen - Stauffersberg - rock of 12 Apostles - road of borders - pass of Kindsbronn (shelter) - Wingen/Moder.



Duration : 4h30



Distance : 15km

The Walker's Code

Protecting the environment means keeping the joy of discovery, protecting the beauty of the landscape and appreciating our rare heritage, the sense for discovery and emotion, guarding the beauty of the landscapes and not wasting a rare heritage.

le plain de vie



OFFICE DE TOURISME
DU PAYS DE LA PETITE PIERRE

WALKING PATHS

IN THE PAYS DE LA PETITE PIERRE


Baerenberg Round-trip



Departure Point: Club Vosgien's portico (in front of the Tourist Office)

Sign tag : **blue circle**—Pass the sand stone rock in the direction of the Altenbourg gardens - Turn right in front of the tree nursery and walk down a path leading to the secondary road called La Petite Pierre/ Oberhof-Continue for 200m. - Another trail is possible : Carry on this road up to the crossroad of the campsite and go have a lunch or coffee break in the Auberge d'Imsthal. Then turn back and rejoin the sunken lane. Walk down the sunken lane towards La Petite Pierre.



Duration: 1h without pause  Distance : 3.5km

Up above La Petite Pierre



Departure in front of the Post office in La Petite Pierre - Take the road to Ingwiller - 50m after the Post office, climb the stairs- Tour arrival in the residential area- Take the street on the right-


Sign tag : **red rectangle** - Take the Kirchberg's street on the right. Pass by the nursing home. Continue on the tarred road.

Sign tag : **full red circle** - Walk down to the right (on the tarred road) - Follow the path behind « La Clairière hotel Spa »- Have a relaxing break by having lunch or coffee-Arrival at "The Rock of the Frog" - Walk down to the right- Cross the secondary road called D7 in the direction of Loosthal - Pass by the 1st car park of Loosthal


Sign tag : **red triangle** - 50m after the car park, walk down to the right towards the Imsthal Auberge- Once arrived to the path, turn to the left - After the Hotel spa « La Clairière », turn right, then left, walk 500m.

Sign tag: **yellow-rhombus** - go up to the right towards La Petite Pierre-Last step path-Arrival at the post office-



Duration : 1h30 without  break Distance : 4km

The Loosthal's Forest Path


 *Point of departure: at the 3rd Loosthal's car park (opposite the Hotel Spa 'La Clairière' located on the road of Ingwiller) in La Petite Pierre.*

Main ride-tagging : yellow-circle - Walk up to the 1st road sign, then continue on the right- Walk underneath the rock- Walk up onto the height of Sprung and carry on to the right- Arrival at 'Bellevue' - Follow the Club Vosgien's trail for 100m- Join the path with the green markers- Arrival at the source of Eberfelsen (Eberfelsen Spring)- After a few minutes, leave the Club Vosgien path and turn left-Walk up towards the forest house Breitschloss - Continue towards the pond of Lach - Take the Loosthal forest track on the left- Continue for 600m - Arrival at Hirschfels rock - View over Hunebourg Castle - Return to the path - Continue for 20 min - Arrival at Finkenfels rock - Walk along the wall of rock as far as the Loosthal Rock.- Return to the forest road- After 50m, take the steps on the left.


 *Duration : 2h*  *Distance : 4km*

Nature Trail of GORNA


(Ornithological grouping of the Refuge the North Alsace)

 *Point of departure : at the 1st car park of Loosthal (opposite the Hotel spa 'La Clairière' in the direction of Ingwiller) in La Petite Pierre.*



Follow the panel 'sentier de découverte'. Continue towards the path around the aviaries and the bird health center 'le GORNA' marked out with explanatory panels.

 *Duration : 1h*


The Froschkopf Round trip

 *Departure behind the Hotel Spa 'La Clairière' in the direction of Ingwiller in La Petite Pierre*

Ride-tagging: yellow circle - Follow the same tagging during the whole circuit- Pass by the 'rocher de la Grenouille' (The frog' s rock).

 *Duration : 40min*  *Distance : 2km*

Circuit du Rocher Blanc

 *Point of departure : rue du Lavoir, close to the tobacco shop in La Petite Pierre*

Ride-tagging : yellow/white/yellow rectangle - Follow the tagging during the whole circuit.




4 paths of interpretation

Discover by yourself the 'staedtel's secret', which is the old city of La Petite Pierre, and take one of the 4 discovering paths at the departure point of the Tourist Office, this path is described in a guide sold at the Tourist Office (price: 3€).

These illustrated and described tour cards make you able to take one of the circuits to cross or to walk around La Petite Pierre.

Let's discover : history, ancient buildings and traditions, museums, natural heritage, poetry...


Path of 12 Sources

 *Departure from the hamlet 'Moderfeld' between La Petite Pierre and Zittersheim*


Document available at the Tourist Office on request

 *Duration : 4h*  *Distance : 15km*

Poetic path of René Char

 *Departure from the sport stadium close to the forester house located between La Petite Pierre and Petersbach.*

Document available at the Tourist Office on simple request

 *Main circuit of 8km, departure from the stadium up to the pond of Donnenbach - 3 various ways of 3.5km, 5km and 8.5km*